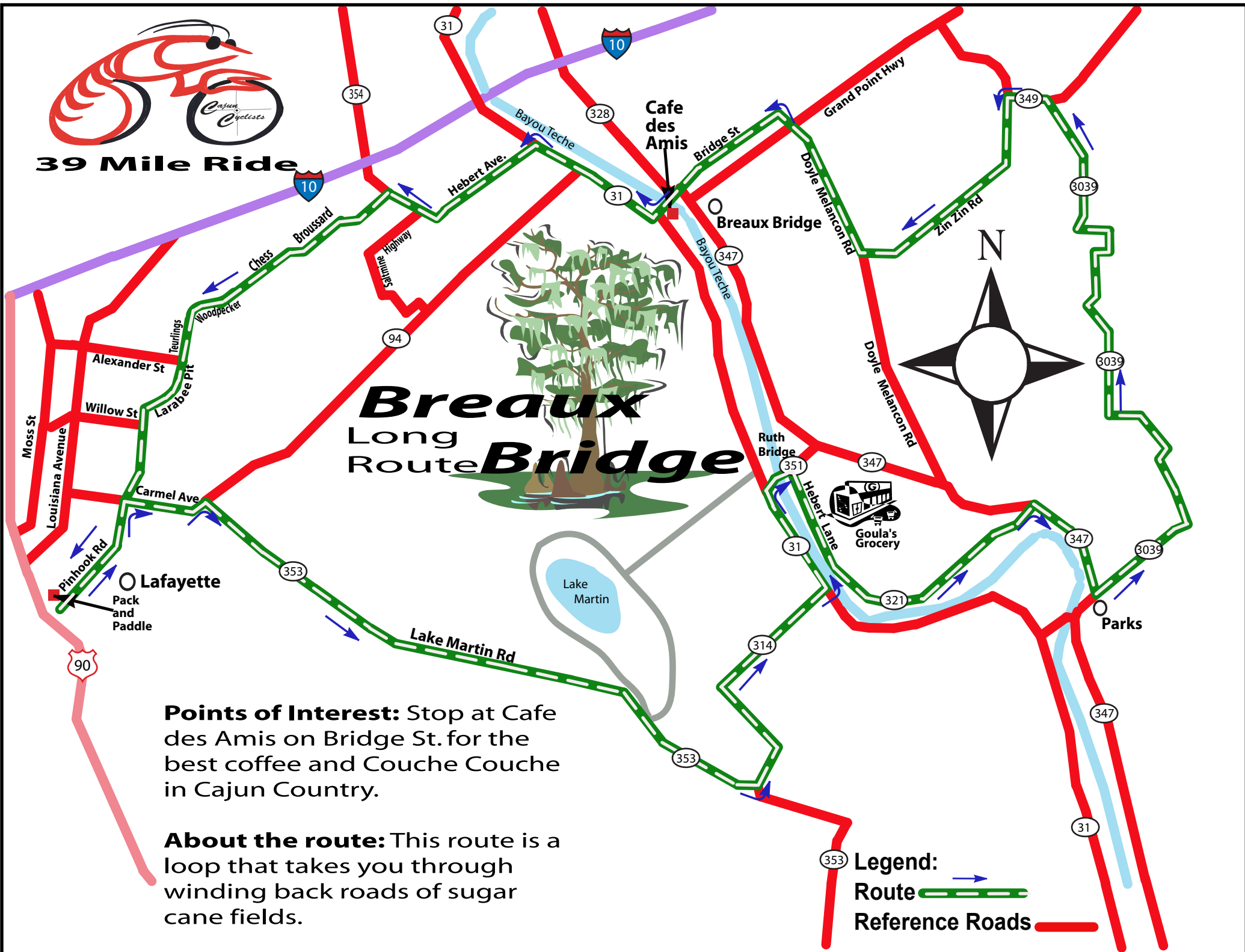






# 39 Mile Ride



## Breaux Long Route Bridge

**Points of Interest:** Stop at Cafe des Amis on Bridge St. for the best coffee and Couche Couche in Cajun Country.

**About the route:** This route is a loop that takes you through winding back roads of sugar cane fields.

**Legend:**  
Route   
Reference Roads 

# Breaux Bridge Long Route

	Turn	Distance	Turn	Exit	Road	Finish Distance
			Start	at	E Pinhook Rd Pack & Paddle	0.00 mi
			Go straight (NNE)	on	E Pinhook Rd	0.00 mi
	in	1.30 mi	Turn right (E)	on to	SR 94 (Carmel Ave)	1.30 mi
	in	0.87 mi	Turn right (ESE)	on to	SR 353 (Lake Martin Rd)	2.17 mi
	in	6.57 mi	Keep left (NNE)	on to	SR 314 (Cypress Island Hwy)	8.74 mi
	in	2.67 mi	Turn left (NNW)	on to	SR 31 (Main Hwy)	11.41 mi
	in	1.08 mi	Go straight (NE)	on to	SR 351 (Ruth Bridge Hwy)	12.49 mi
	in	0.34 mi	Turn right (E)	on to	SR 321 (Hebert Ln Hwy)	12.83 mi
	in	3.59 mi	Go straight (SE)	on to	SR 347 (Bridge Street Hwy)	16.42 mi
	in	1.13 mi	Turn left (N)	on to	SR 3039 (Nursery Hwy)	17.55 mi
	in	3.61 mi	Go straight (NNW)	on	SR 3039 (Nursery Hwy)	21.16 mi
	in	2.88 mi	Turn left (W)	on to	SR 349 (Nina Hwy)	24.04 mi
	in	0.41 mi	Turn left (SW)	on to	PR 194 (Zin Zin Rd)	24.45 mi
	in	2.47 mi	Turn right (NNW)	on to	PR 3 (Doyle Melancon Rd)	26.92 mi
	in	1.45 mi	Go straight (NW)	on to	PR 214 (Doyle Melancon Rd)	28037 mi
	in	0.20 mi	Turn left (SW)	on to	E Bridge St	28.57 mi
	in	0.48 mi	Go straight (SW)	on to	PR 540 (E Bridge St)	29.05 mi
	in	0.78 mi	Go straight (SW)	on to	SR 328 (E Bridge St)	29.83 mi
	in	0.12 mi	Keep left (SW)	on to	SR 336-1 (E Bridge St)	29.95 mi
	in	0.23 mi	Go straight (WNW)	on to	SR 31 (SR 336-1 (W Bridge St))	30.18 mi
	in	1.50 mi	Turn left (WSW)	on to	PR 212 (Hebert Ave)	31.68 mi
	in	1.46 mi	Keep right (WNW)	on to	SR 354 (Sawmill Hwy)	33.14 mi
	in	0.36 mi	Turn left (WSW)	on to	PR 208 (Chess Broussard Rd)	33.50 mi
	in	2.15 mi	Keep right (WSW)	on to	Woodpecker Rd	35.65 mi
	in	0.38 mi	Turn left (S)	on to	Teurlings Dr	36.03 mi
	in	0.41 mi	Keep left (SW)	on to	Larrabee Pit Rd (E Pinhook Extended)	36.44 mi
	in	0.66 mi	Turn left (S)	on to	Teurlings Dr	37.10 mi
	in	0.63 mi	Keep right (SW)	on to	E Pinhook Rd	37.73 mi
	in	0.02 mi	Go straight (SSW)	on to	E Pinhook Extended	37.75 mi
	in	0.32 mi	Go straight (SSW)	on to	E Pinhook Rd	38.07 mi
	in	1.30 mi	Finish	at	E Pinhook Rd	39.37 mi